


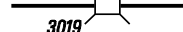
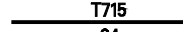









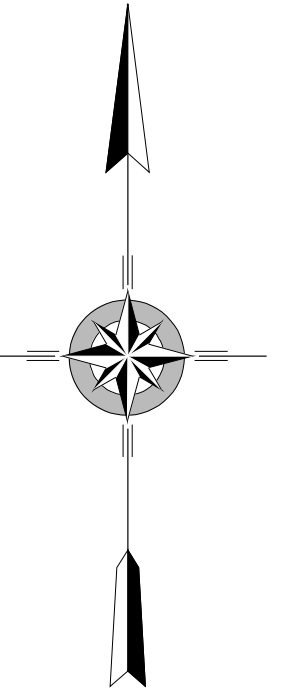


LEGEND

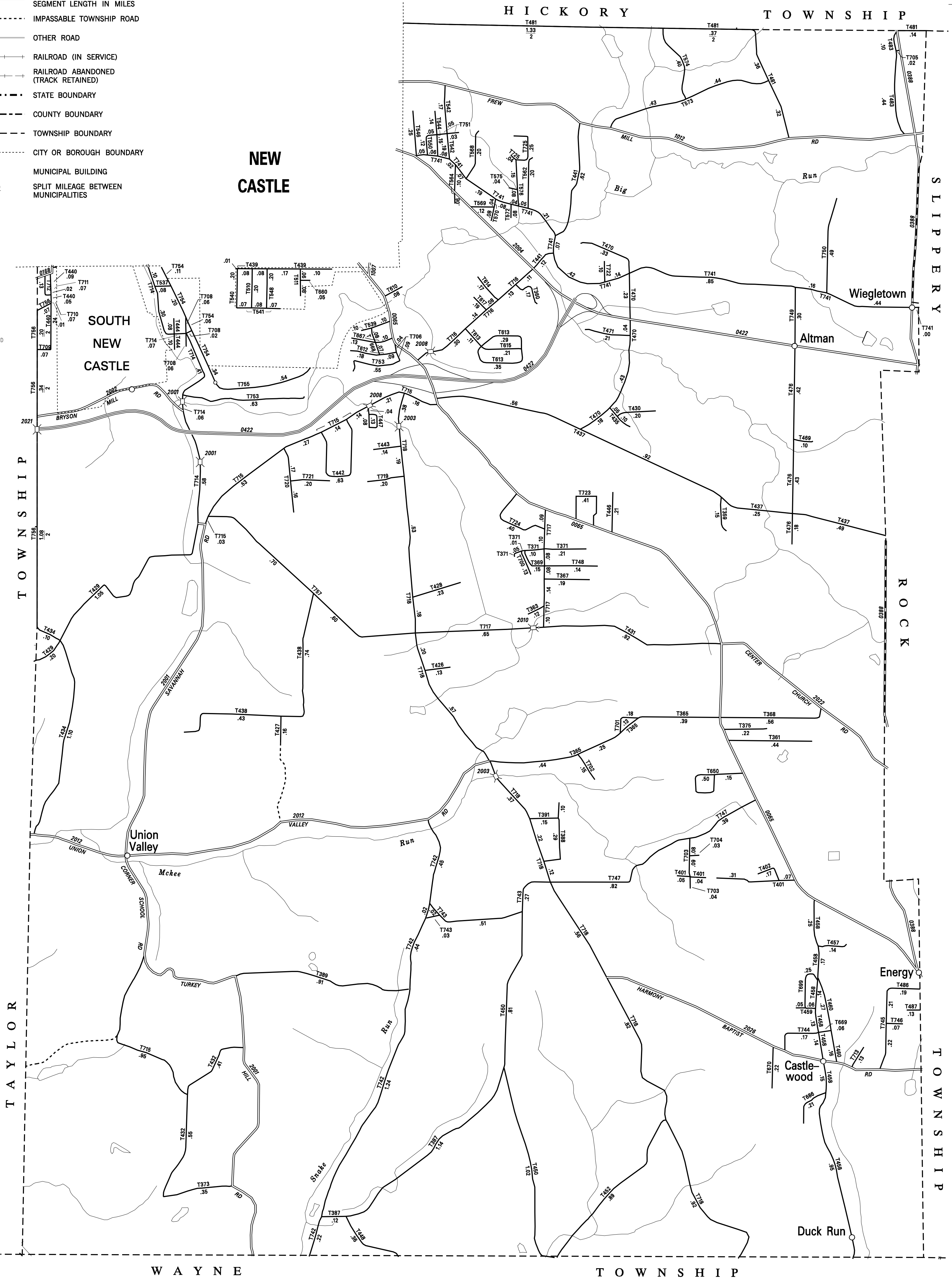
-  LIMITED ACCESS HIGHWAY
-  STATE ROUTE AND NUMBER
-  STATE MAINTAINED BRIDGE ON TOWNSHIP ROAD
-  TOWNSHIP ROAD, NUMBER AND SEGMENT LENGTH IN MILES
-  IMPASSABLE TOWNSHIP ROAD
-  OTHER ROAD
-  RAILROAD (IN SERVICE)
-  RAILROAD ABANDONED (TRACK RETAINED)
-  STATE BOUNDARY
-  COUNTY BOUNDARY
-  TOWNSHIP BOUNDARY
-  CITY OR BOROUGH BOUNDARY
-  MUNICIPAL BUILDING
-  SPLIT MILEAGE BETWEEN MUNICIPALITIES

TOTAL MILES
 Township Road System 66.11*
 State Highway System 25.35
 Total 91.46

* Includes ACT 32 Turnback Mileage of 10.06



- 359 HIGH MEADOW DR
- 360 WILLOW WY
- 361 RUTH AV
- 363 BRYN MAWR RD
- 365 SHENANGO STOP RD
- 367 PRINCETON AV
- 368 SHEWOOD DR
- 369 BROADWAY AV
- 371 FOREST AV
- 373 CHEWON-WEST PITTSBURGH RD
- 375 MARIE AV
- 379 LOWER BOYD SCHOOL RD
- 388 NEARWOOD DR
- 389 FLETCHER HILL RD
- 391 SHENANGO PARK DR
- 401 MELODY LA
- 402 YOUNGWOOD DR
- 426 GREEN ACRES LA
- 427 COAL BANK RD
- 428 SPRING HILL LA
- 429 DENNY DR
- 430 LEON DR
- 431 GARDNER CENTER RD
- 432 CONNER SCHOOL RD
- 434 COCHRAN HILL RD
- 435 EDWIN ST
- 437 OLD PRINCETON RD
- 438 RENO LA
- 439 FRANK AV
- 440 MORAVIA ST
- 441 DOUGHERY DR
- 442 RIDGEWOOD CT
- 443 CIRCLE DR
- 444 BERGER ST
- 446 PLEASANT VIEW DR
- 447 DEAN DR
- 448 GREENHOUSE RD
- 450 UPPER BOYD SCHOOL RD
- 452 OLD CHEWON RD
- 457 HILL AV
- 458 HOLLOW RD
- 459 ORCHARD ST
- 460 STATION RD
- 469 ORCHARDDALE DR
- 470 HOOVER RD
- 471 COLUMBUS DR
- 476 AIKEN RD
- 481 COUNTY LINE RD
- 483 OLD STATE RD
- 486 GIBSON ST
- 487 CLINE ST
- 510 STANTON AV
- 511 PLUM ST
- 537 SYCAMORE ST
- 539 LAKEVIEW DR
- 540 WILSON AV
- 541 WOOD ST
- 542 ROOSEVELT ST
- 544 MOTOR ST
- 546 CROWE ST
- 548 JACKSON ST
- 550 WOODROW ST
- 562 CARR ST
- 564 SERVICE ST
- 568 GRIFFIN ST
- 569 HIGHLAND DR
- 570 BASILONE DR
- 572 DECORATH LA
- 573 COMMERCE AV
- 574 PROGRESS AV
- 575 CLOVERDALE DR
- 576 BROOKSHIRE DR
- 610 CASS ST
- 612 ALLEGHENY AV
- 613 WILLOWHURST CIR
- 614 ROY DR
- 615 RUTH ST
- 617 GRAHAM AV
- 650 DOUGLAS DR
- 660 MARSHALL AV
- 667 SCHENLEY AV
- 668 CRESTON ST
- 669 CENTER ST
- 670 WILEY LA
- 686 BRENTWOOD AV
- 699 STEWART AV
- 700 DONLEY DR
- 701 TWIN OAKS DR
- 702 WOODVIEW DR
- 703 SOUTH MAPLE DR
- 704 DOCKWOOD DR
- 705 NO NAME
- 706 NO NAME
- 708 HARTMAN ST
- 709 BYERS RD
- 710 SOUTHWVIEW AV
- 711 NORTHVIEW AV
- 712 YONG AL
- 713 WILLIAMS DR
- 714 PENNSYLVANIA AV
- 715 SAVANNAH RD
- 716 WILLOWBROOK RD
- 717 GARDNER STOP RD
- 718 OLD PITTSBURGH RD
- 719 WHITETAIL DR
- 720 WOODLAND DR
- 721 JENNY LA
- 722 SHEPHERD LA
- 723 LINKS DR
- 724 KITTYRY RIDGE DR
- 725 MEADOWCROFT RD
- 741 OLD BUTLER RD
- 742 SNAKE RUN RD
- 743 SANKEY HILL RD
- 744 SUMMIT ST
- 745 HAZEN ST
- 746 CONRAD ST
- 747 ROSE STOP RD
- 748 CORNELL AV
- 749 BALDWIN RD
- 750 STICKLE LA
- 751 ALVERRETTA BL
- 753 ALBORN AV
- 754 HAMILTON ST
- 755 CASCADE BL
- 756 MARTHA ST
- 757 SAVANNAH GARDNER RD



**SHENANGO
 SECOND CLASS TOWNSHIP MAP
 LAWRENCE COUNTY**

PREPARED BY THE
PENNSYLVANIA DEPARTMENT OF TRANSPORTATION
 BUREAU OF PLANNING AND RESEARCH
 GEOGRAPHIC INFORMATION DIVISION
 IN COOPERATION WITH THE
 U.S. DEPARTMENT OF TRANSPORTATION
 FEDERAL HIGHWAY ADMINISTRATION
 MUNICIPAL CODE 37 211

REVISED PER FORM 990 DATED 02-07-97

